








NH Broadband Mapping & Planning Program: Transfer Technology With Maximum Advertised Download Speed

Map Key

Transfer Technology

-  DSL
-  Cable
-  Terrestrial fixed wireless
-  Terrestrial mobile wireless
-  Other (T-1, etc.)

Other Features

-  Interstate
-  County boundary

The map displays broadband access information provided to the NH Broadband Mapping & Planning Program (NHBMPP) as of September 30, 2010.

Service providers submitted data in a range of geographies, including addresses, road segments, census blocks, census tracts, etc. For mapping purposes, all data are being aggregated and displayed at the census block level. A census block is mapped as "served" if service is delivered to any part of the census block.

In some cases, two or more transfer technologies had the same maximum advertised download speed for a given census block. When this occurred, the technology assigned was consistent with the order displayed in the legend (i.e. where DSL and Cable had the same speed, DSL was assigned).

Broadband is defined as access that is at least **768 kbps downstream** and **200 kbps upstream**.

Please visit the NHBMPP web site at: www.wantbroadbandnh.org

