




NH Broadband Mapping & Planning Program: Maximum Advertised Download Speed Greater Than or Equal to 25 mbps

Map Key

 Maximum advertised download speed greater than or equal to 25 mbps

Other Features

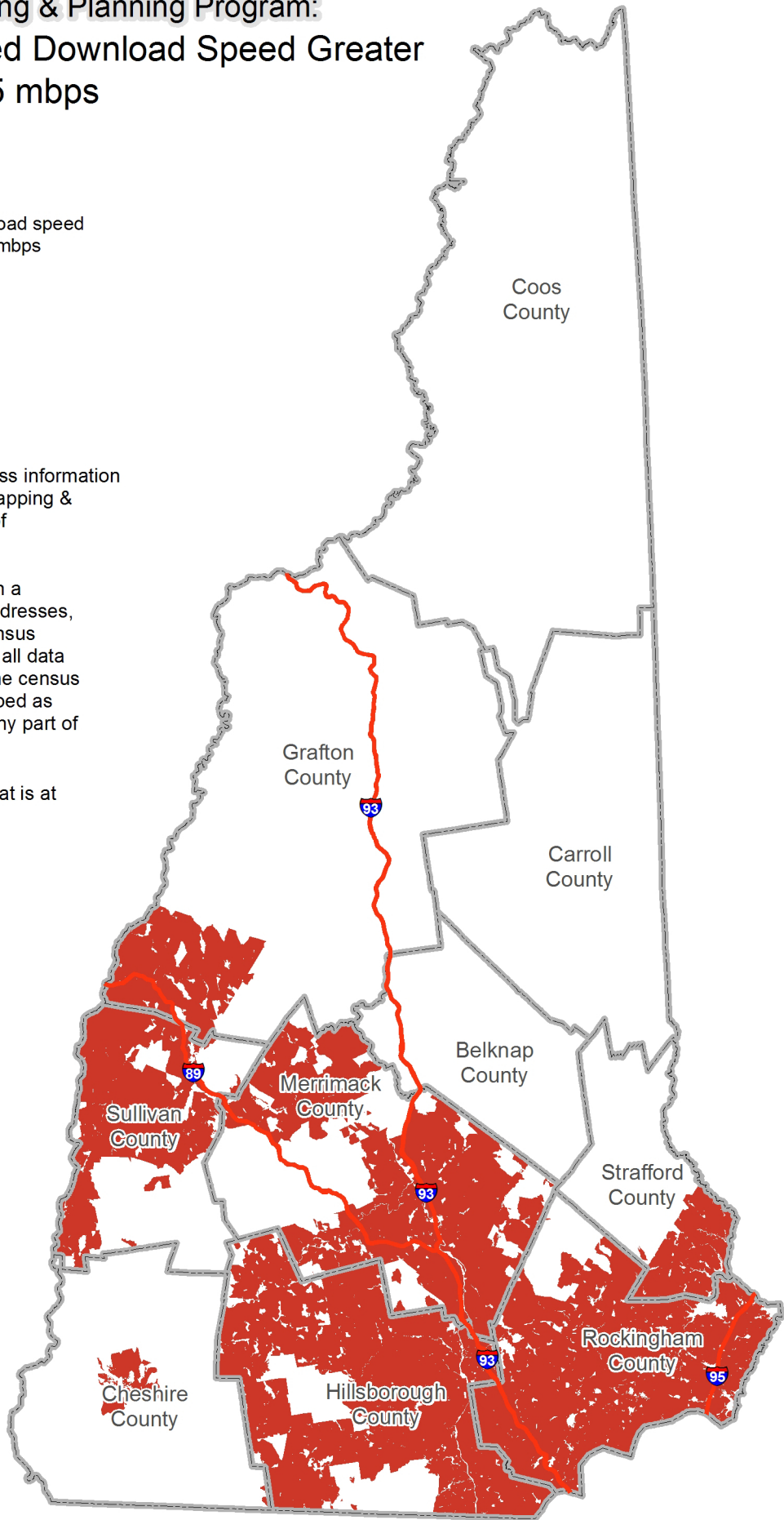
 Interstate

 County boundary

The map displays broadband access information submitted to the NH Broadband Mapping & Planning Program (NHBMPP) as of September 30, 2010.

Service providers submitted data in a range of geographies, including addresses, road segments, census blocks, census tracts, etc. For mapping purposes, all data are aggregated and displayed at the census block level. A census block is mapped as "served" if service is delivered to any part of the block.

Broadband is defined as access that is at least **768 kbps downstream** and **200 kbps upstream**.



Please visit the NHBMPP web site at: www.wantbroadbandnh.org

